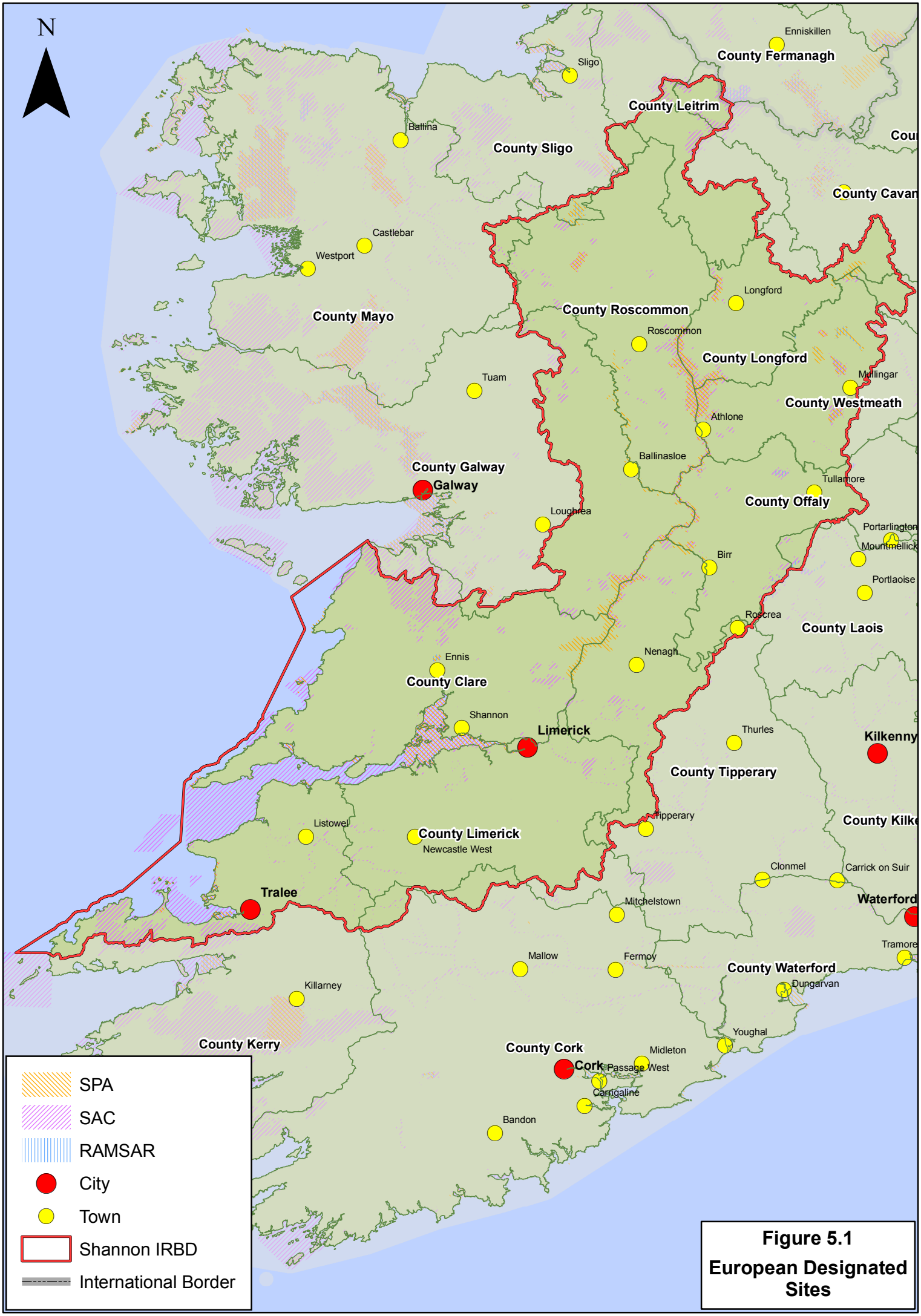

Figure 5.1

European Designated Sites

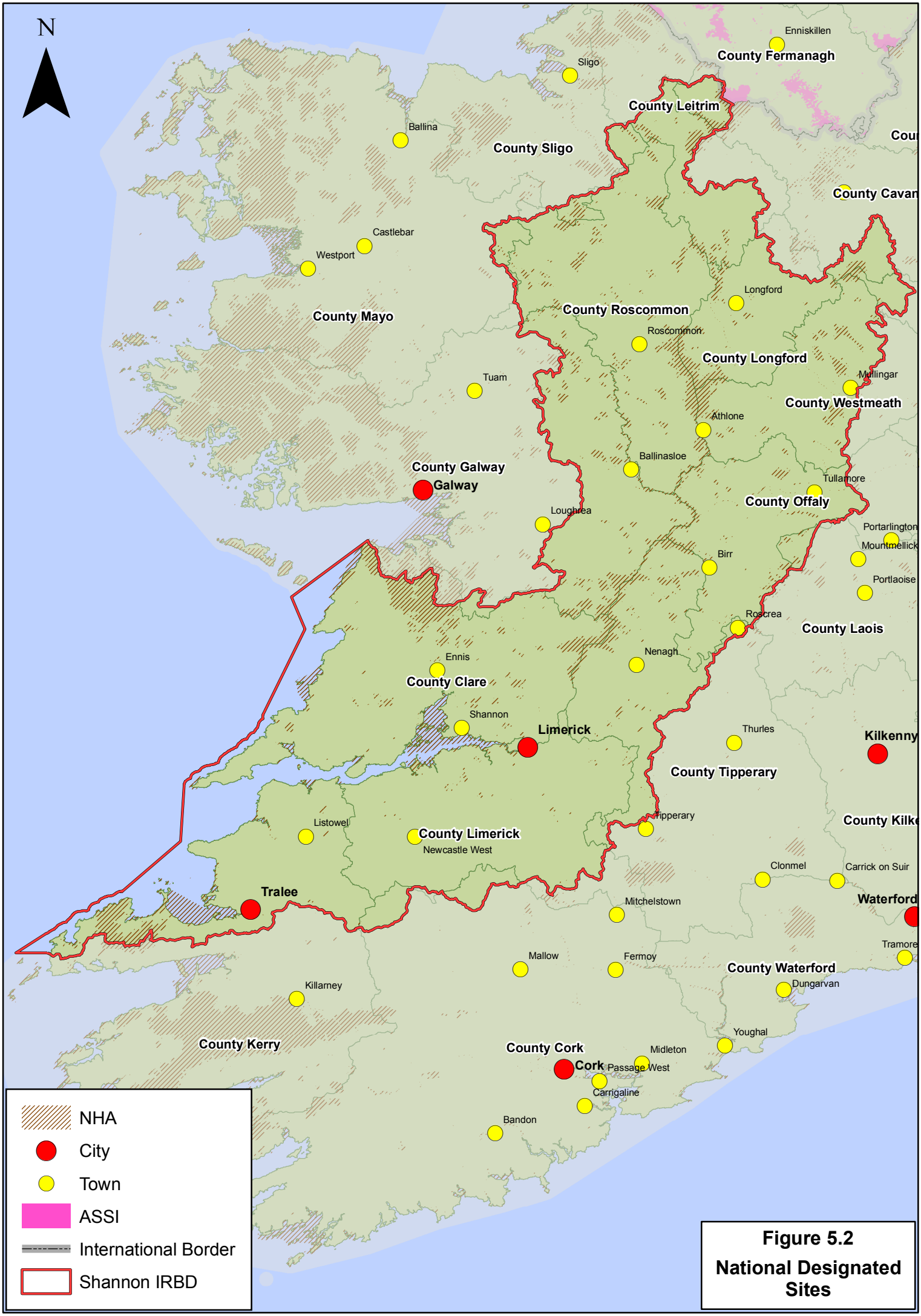

Figure 5.2

National Designated Sites

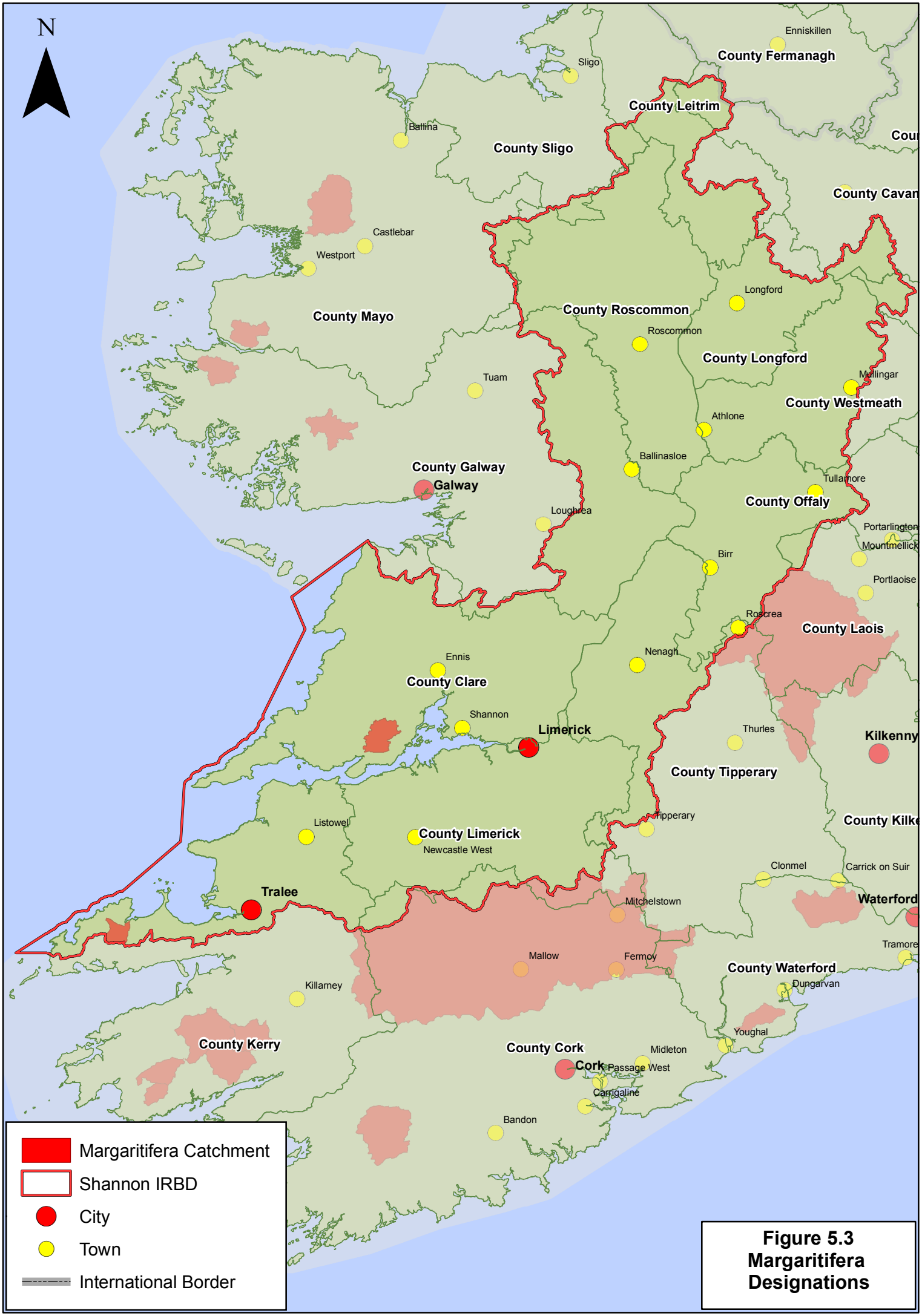

Figure 5.3 Margaritifera Designations

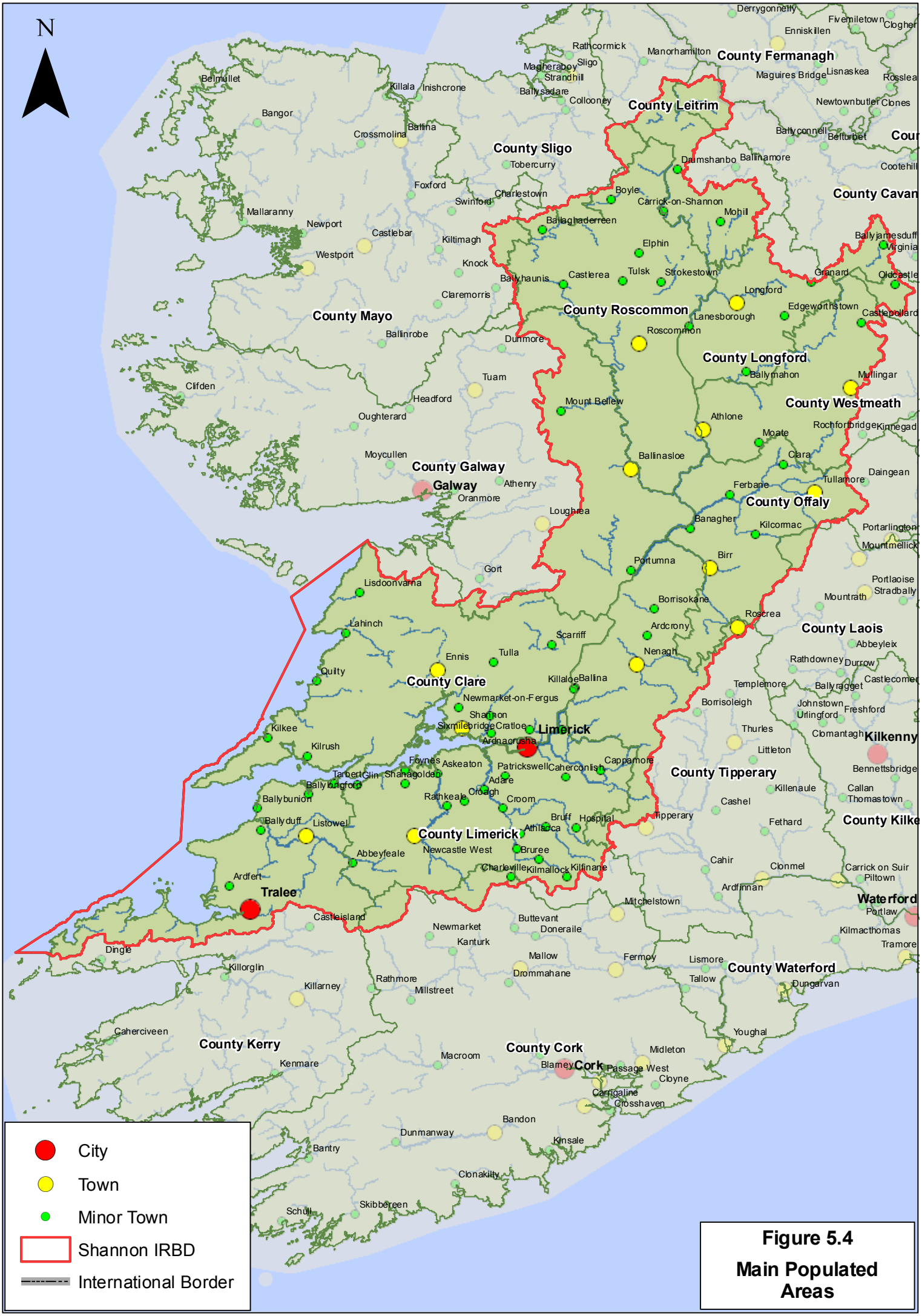

Figure 5.4

Main Populated Areas

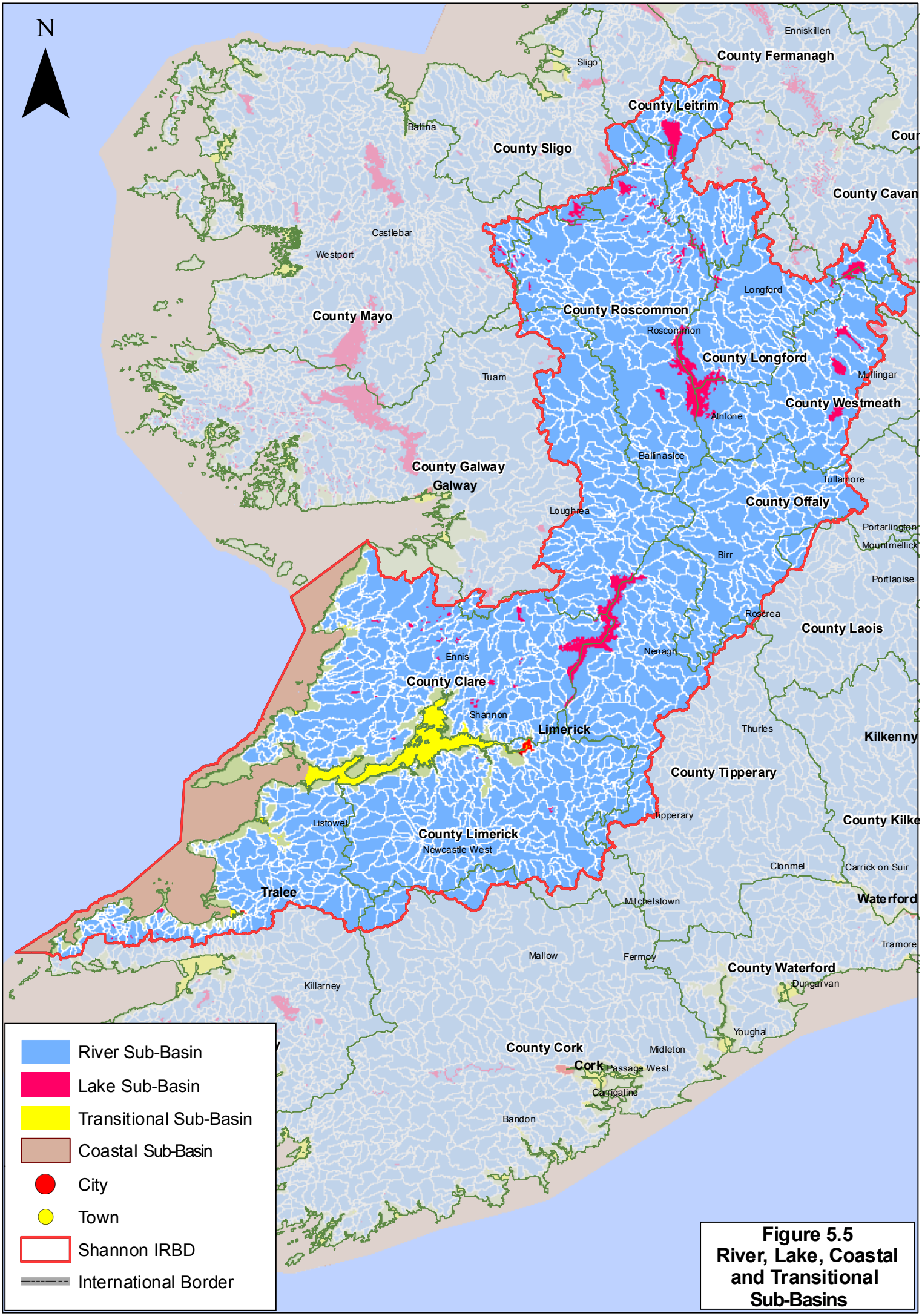

Figure 5.5
River, Lake, Coastal and Transitional Sub-Basins

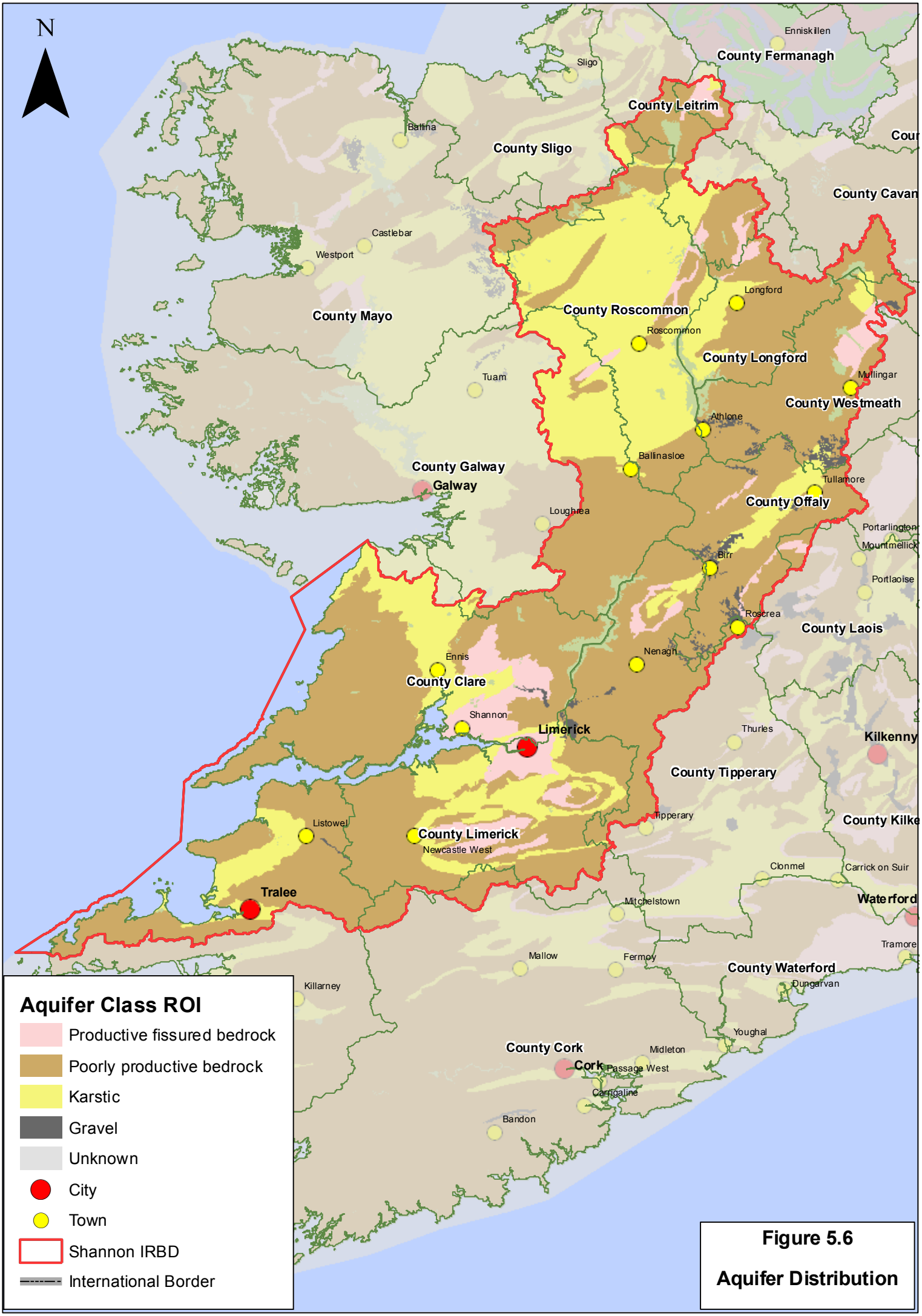

Figure 5.6

Aquifer Distribution

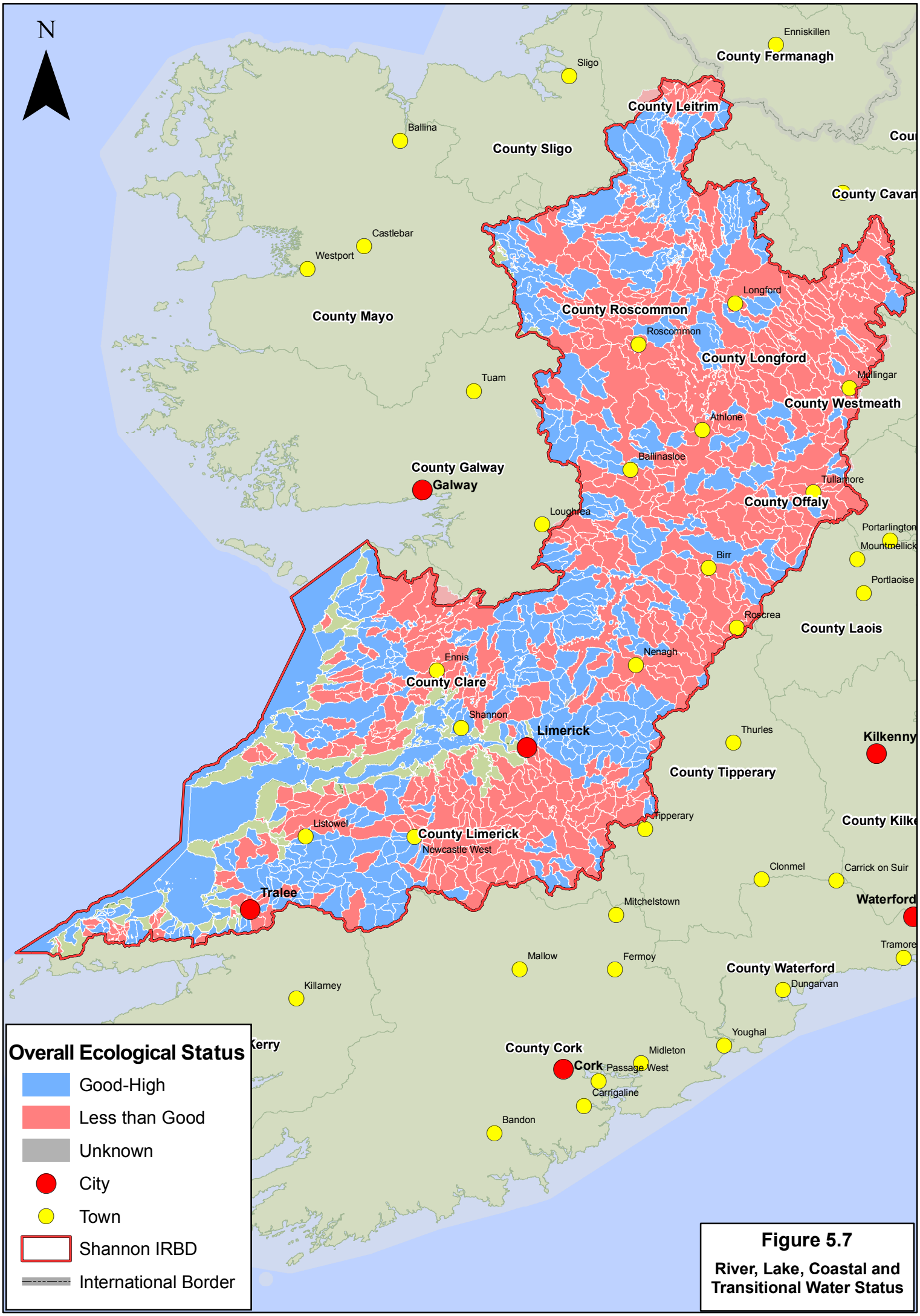

Figure 5.7

River, Lake, Coastal and Transitional Water Status

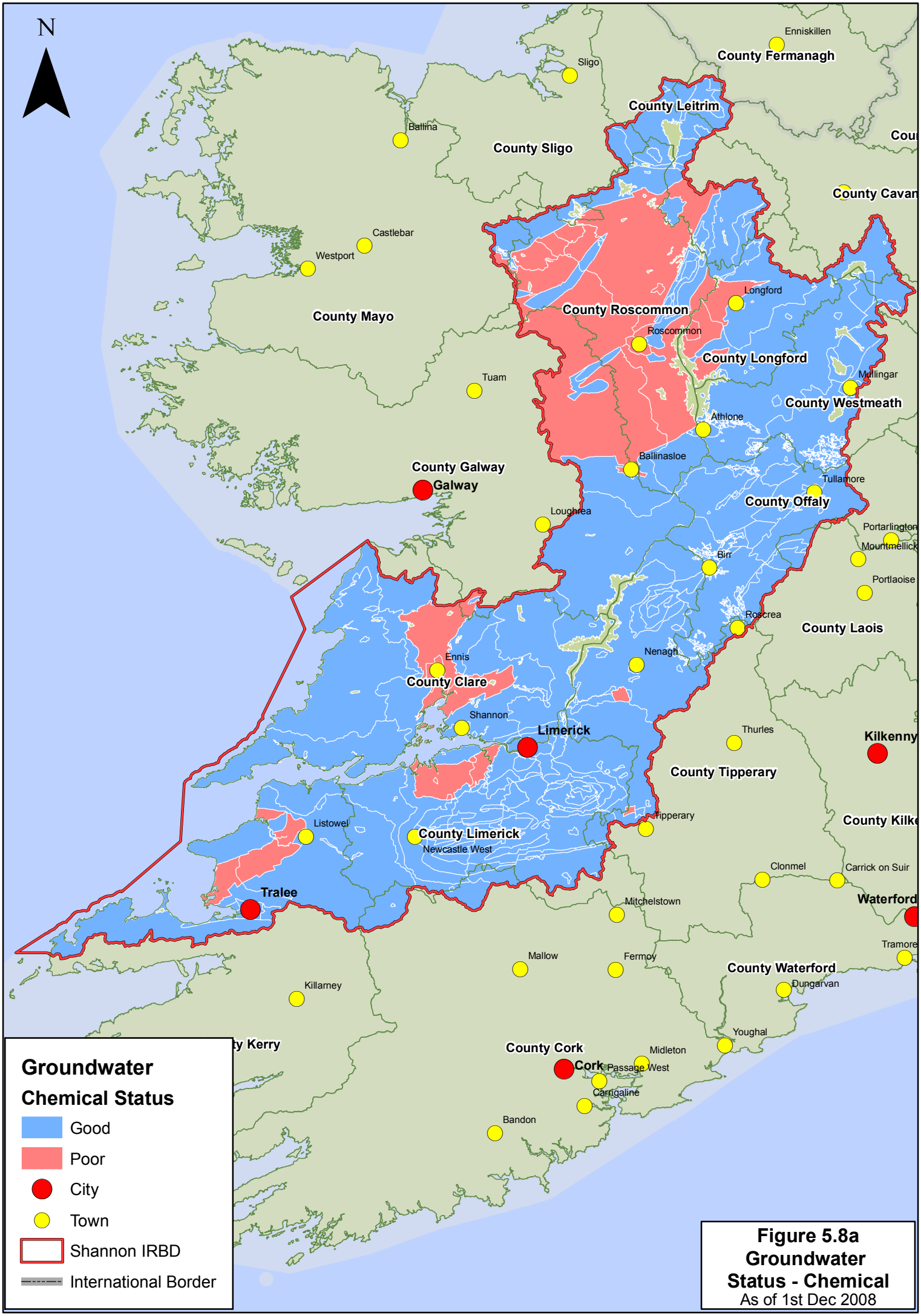

Figure 5.8a
Groundwater Status - Chemical
As of 1st Dec 2008